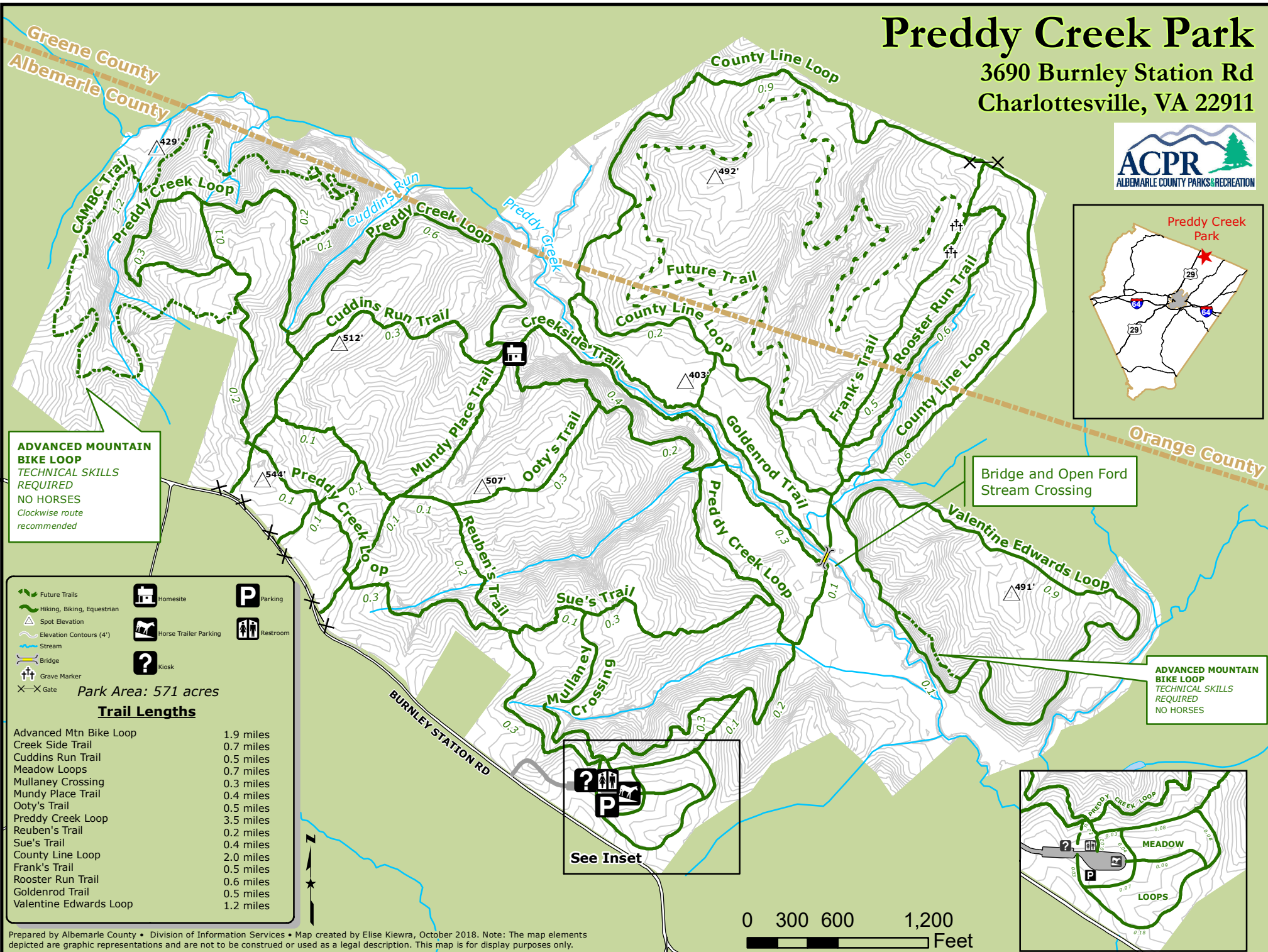
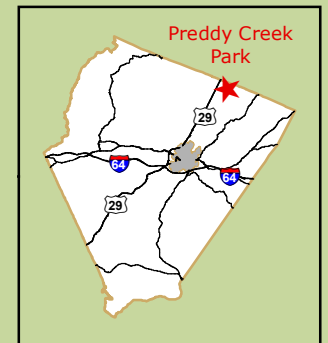


# Preddy Creek Park

3690 Burnley Station Rd  
Charlottesville, VA 22911



**ADVANCED MOUNTAIN BIKE LOOP**  
TECHNICAL SKILLS REQUIRED  
NO HORSES  
Clockwise route recommended

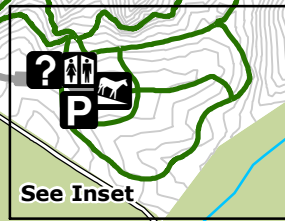
Bridge and Open Ford Stream Crossing

**ADVANCED MOUNTAIN BIKE LOOP**  
TECHNICAL SKILLS REQUIRED  
NO HORSES

**Trail Lengths**

Advanced Mtn Bike Loop	1.9 miles
Creek Side Trail	0.7 miles
Cuddins Run Trail	0.5 miles
Meadow Loops	0.7 miles
Mullaney Crossing	0.3 miles
Mundy Place Trail	0.4 miles
Ooty's Trail	0.5 miles
Preddy Creek Loop	3.5 miles
Reuben's Trail	0.2 miles
Sue's Trail	0.4 miles
County Line Loop	2.0 miles
Frank's Trail	0.5 miles
Rooster Run Trail	0.6 miles
Goldenrod Trail	0.5 miles
Valentine Edwards Loop	1.2 miles

- Future Trails
- Hiking, Biking, Equestrian
- Spot Elevation
- Elevation Contours (4')
- Stream
- Bridge
- Grave Marker
- Gate
- Homestead
- Parking
- Horse Trailer Parking
- Restroom
- Kiosk



See Inset

Prepared by Albemarle County • Division of Information Services • Map created by Elise Kiewra, October 2018. Note: The map elements depicted are graphic representations and are not to be construed or used as a legal description. This map is for display purposes only.