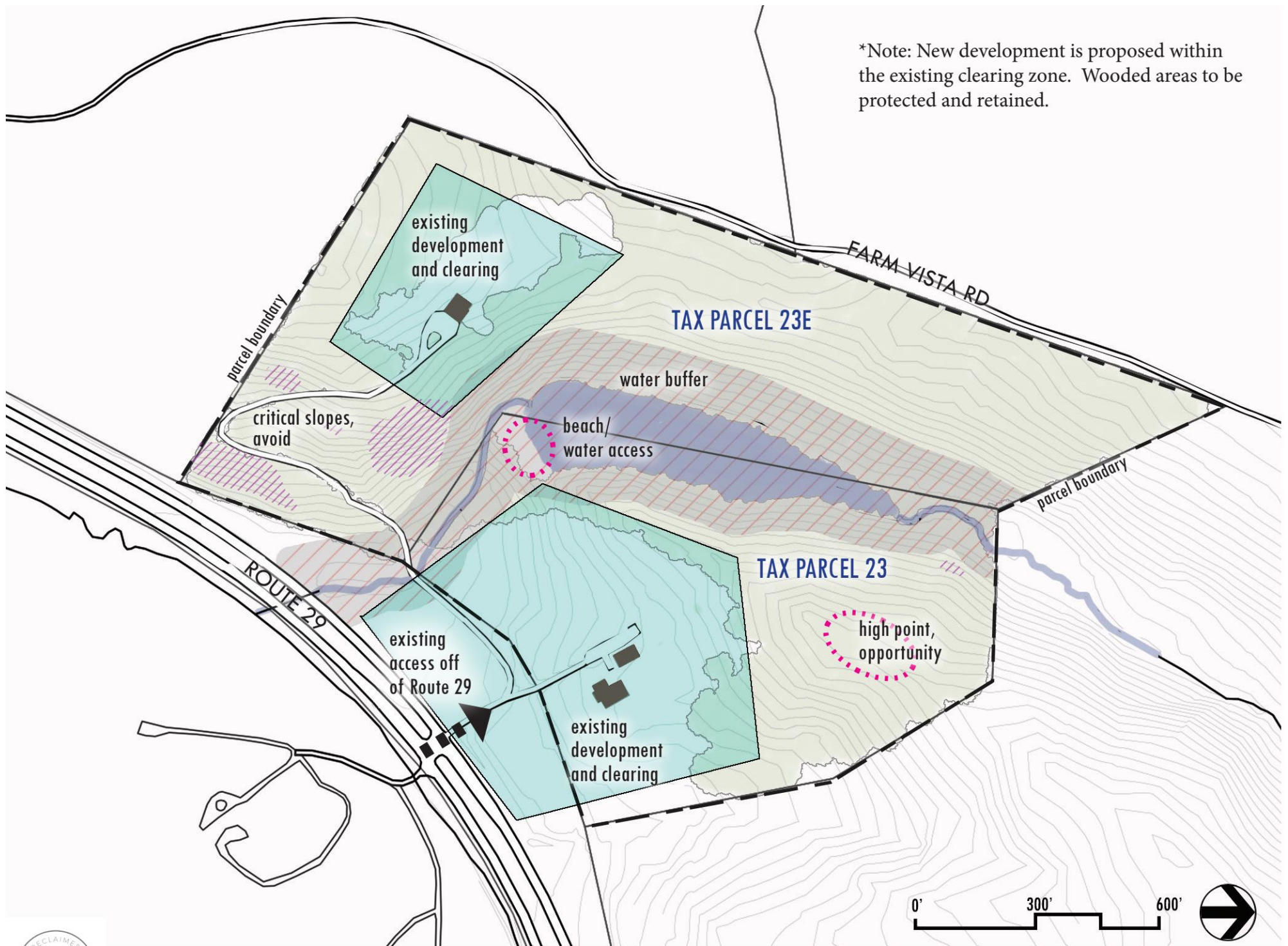




\*Note: New development is proposed within the existing clearing zone. Wooded areas to be protected and retained.







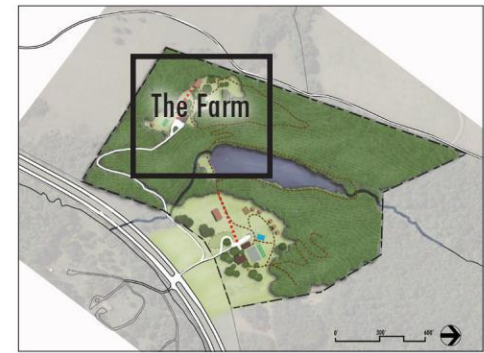
- The Farm**
- Main House
- Self Care Center
- Outdoor Spaces
- Barn/Small Event Space
- Groundskeeper House
  
- Camp Carol**
- The Hall
- The Lodge
- The Cottage
- Cabins
- Playground
- Pool
- Trails







The Farm



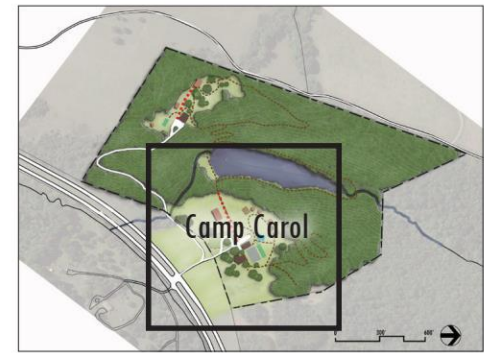
Key Map

PROGRAM ELEMENTS

- A. Main House (Modern Farmhouse) - EXISTING
- B. Self-Care Center
- C. Labyrinth Walk
- D. Fire Pit
- E. Tree Swings
- F. Gardens
- G. Trails
- P. The Beach
- Q. Parking
- R. Barn/Small Event Space
- S. Groundskeeper House
- V. Emergency Vehicle Path







Key Map

**PROGRAM ELEMENTS**

- D. Fire Pit
- F. Gardens
- G. Trails
- H. The Hall
- I. The Lodge (old house) EXISTING
- J. The Cottage (guest house) EXISTING
- K. Boy's Dorms
- L. Girl's Dorms
- M. Overflow Parking
- N. Basketball Court
- O. Ropes Course
- P. The Beach
- Q. Parking
- T. Pool
- U. Playground
- V. Emergency Vehicle Path

Camp Carol







(I) "The Lodge"



(N) Site for basketball court and gardens



(Q) Parking



(J) "The Cottage"



(L+K) Site for boys and girls dorms



(H) Site for "The Hall"







(P) The Beach



The Lake



(A) "Main House"



(C) Site for labyrinth walk



(Q) Parking



Road leading to Main House