











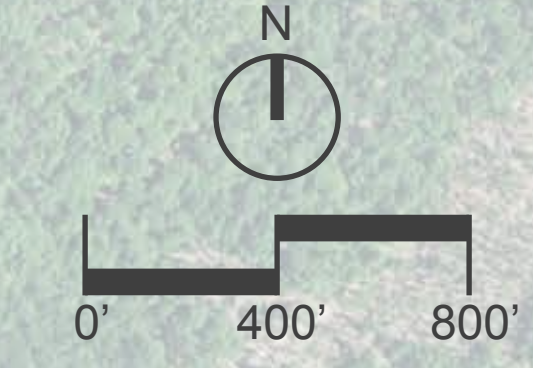
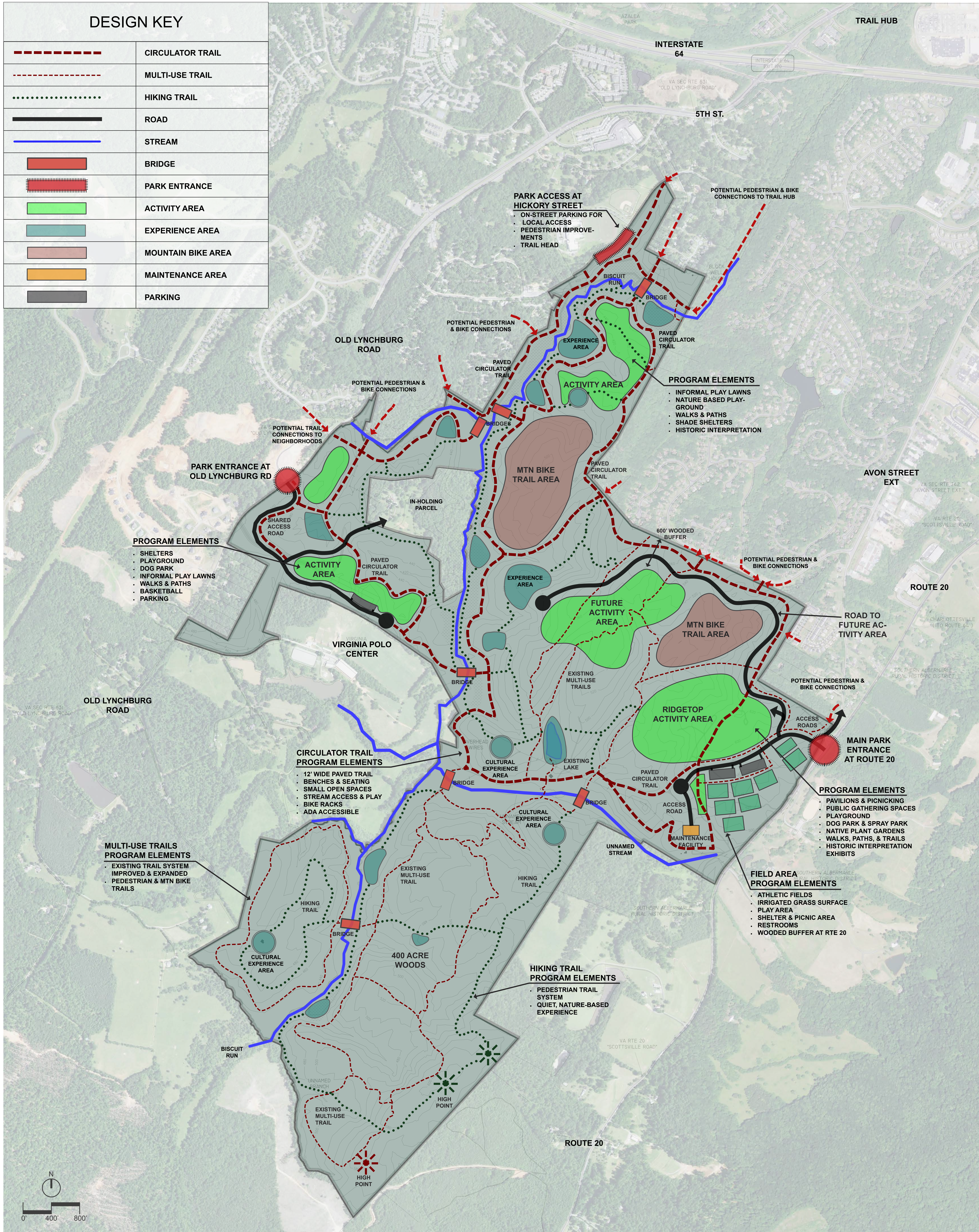

















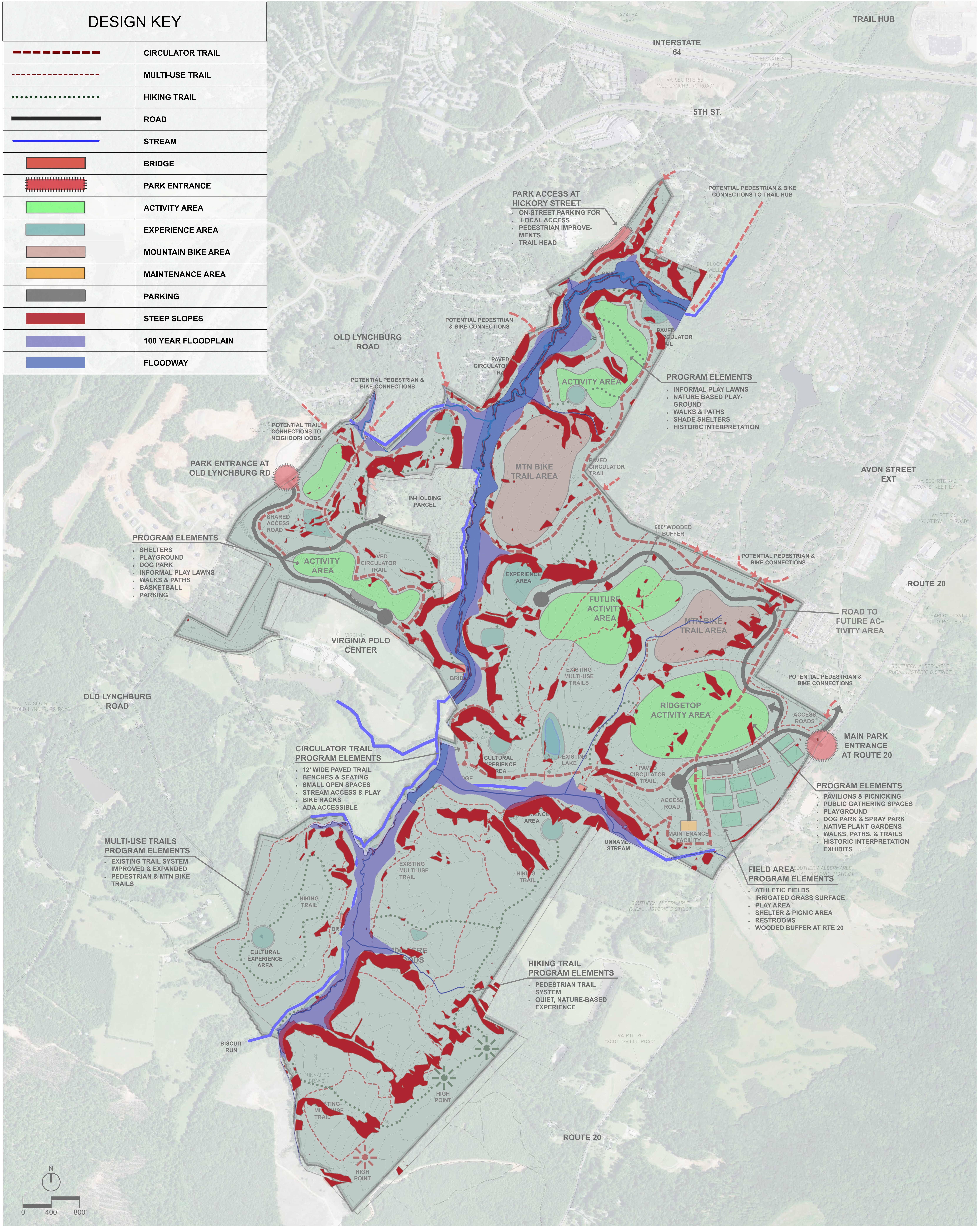
DESIGN KEY

	CIRCULATOR TRAIL
	MULTI-USE TRAIL
	HIKING TRAIL
	ROAD
	STREAM
	BRIDGE
	PARK ENTRANCE
	ACTIVITY AREA
	EXPERIENCE AREA
	MOUNTAIN BIKE AREA
	MAINTENANCE AREA
	PARKING









DESIGN KEY

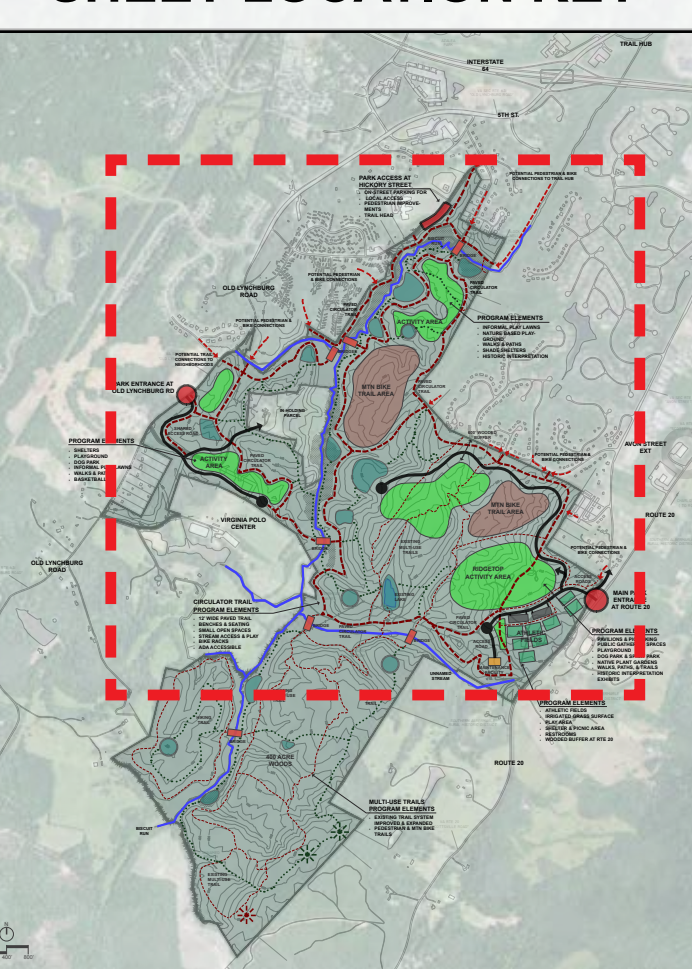
	CIRCULATOR TRAIL
	MULTI-USE TRAIL
	HIKING TRAIL
	ROAD
	STREAM
	BRIDGE
	PARK ENTRANCE
	ACTIVITY AREA
	EXPERIENCE AREA
	MOUNTAIN BIKE AREA
	MAINTENANCE AREA
	PARKING
	STEEP SLOPES
	100 YEAR FLOODPLAIN
	FLOODWAY



DESIGN KEY

	CIRCULATOR TRAIL
	MULTI-USE TRAIL
	HIKING TRAIL
	STREAM
	BRIDGE
	EXPERIENCE AREA

SHEET LOCATION KEY



OLD LYNCHBURG ROAD

EXPERIENCE AREA PROGRAM ELEMENTS

- AREAS TO OBSERVE NATURAL BEAUTY
- AREAS TO INTERACT WITH NATURAL ELEMENTS
- NATURAL PLAY, RUSTIC SEATING, CREEK PLAY

POTENTIAL PEDESTRIAN & BIKE CONNECTIONS TO TRAIL HUB

HIKING TRAILS PROGRAM ELEMENTS

- HIKING TRAIL SYSTEM
- QUIET, NATURE-BASED EXPERIENCE

MULTI-USE TRAILS PROGRAM ELEMENTS

- EXISTING TRAIL SYSTEM IMPROVED & EXPANDED
- PEDESTRIAN & MTN BIKE TRAILS

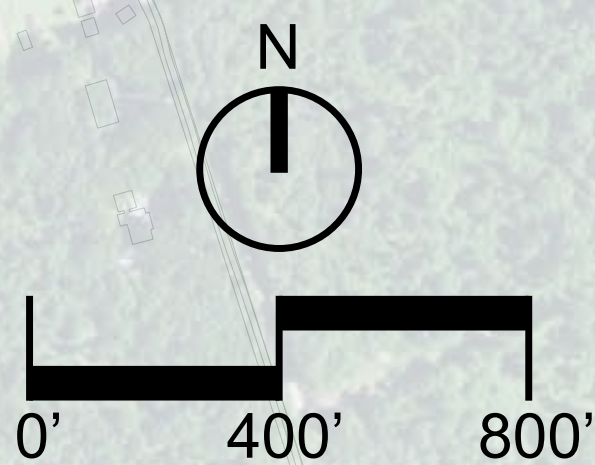
CIRCULATOR TRAIL PROGRAM ELEMENTS

- 10' - 12' WIDE PAVED TRAIL
- BENCHES & SEATING
- SMALL OPEN SPACES
- STREAM ACCESS & PLAY
- BIKE RACKS
- ADA ACCESSIBLE

CULTURAL EXPERIENCE AREA PROGRAM ELEMENTS

- AREAS TO INHABIT CULTURAL LANDSCAPES
- AREAS TO INTERACT WITH HISTORIC ELEMENTS
- EDUCATIONAL EXHIBITS, RUSTIC SEATING

OLD LYNCHBURG ROAD



VIRGINIA VIRGINIA POLO CENTER

MTN BIKE TRAIL AREA









MTN BIKE TRAIL AREA

RIDGETOP ACTIVITY AREA

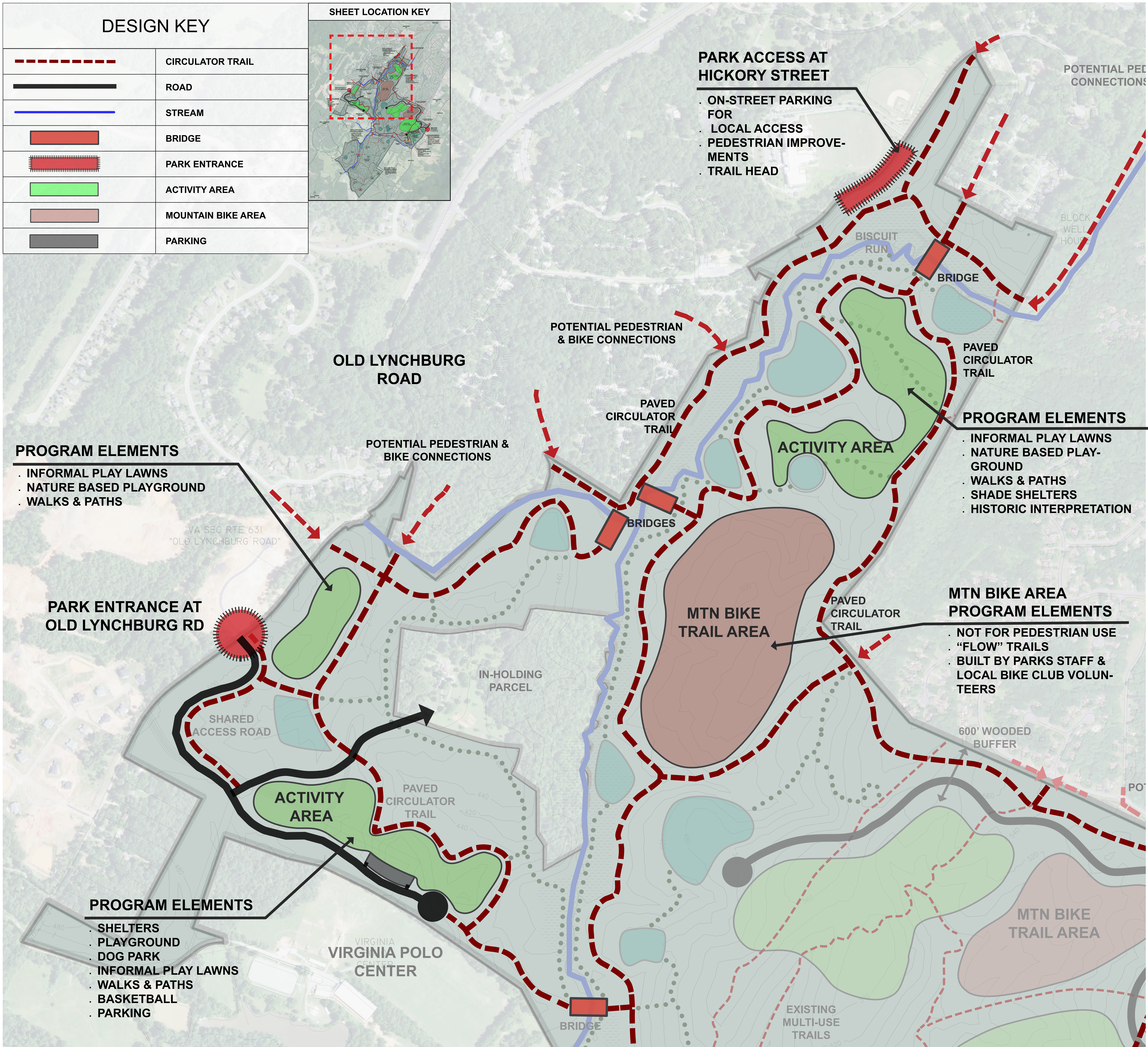
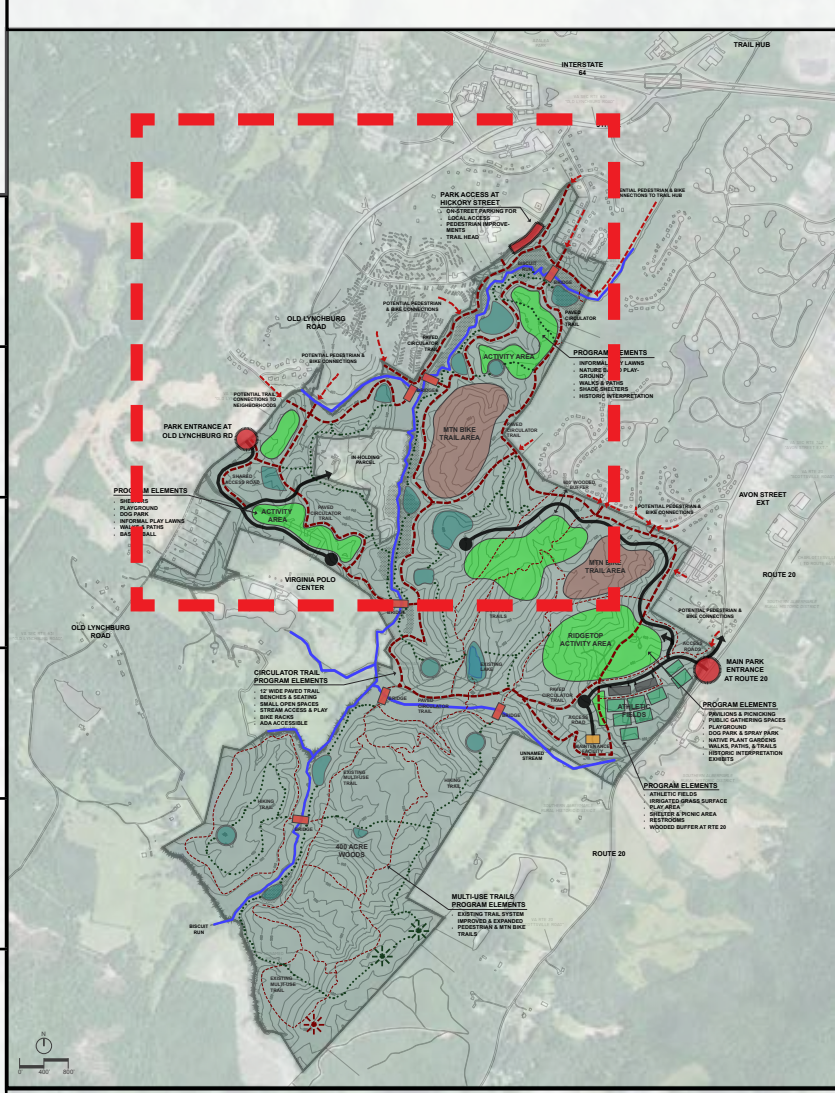
EXISTING LAKE

MAINTENANCE FACILITY

DESIGN KEY

	CIRCULATOR TRAIL
	ROAD
	STREAM
	BRIDGE
	PARK ENTRANCE
	ACTIVITY AREA
	MOUNTAIN BIKE AREA
	PARKING

SHEET LOCATION KEY



PROGRAM ELEMENTS

- INFORMAL PLAY LAWNS
- NATURE BASED PLAYGROUND
- WALKS & PATHS

PROGRAM ELEMENTS

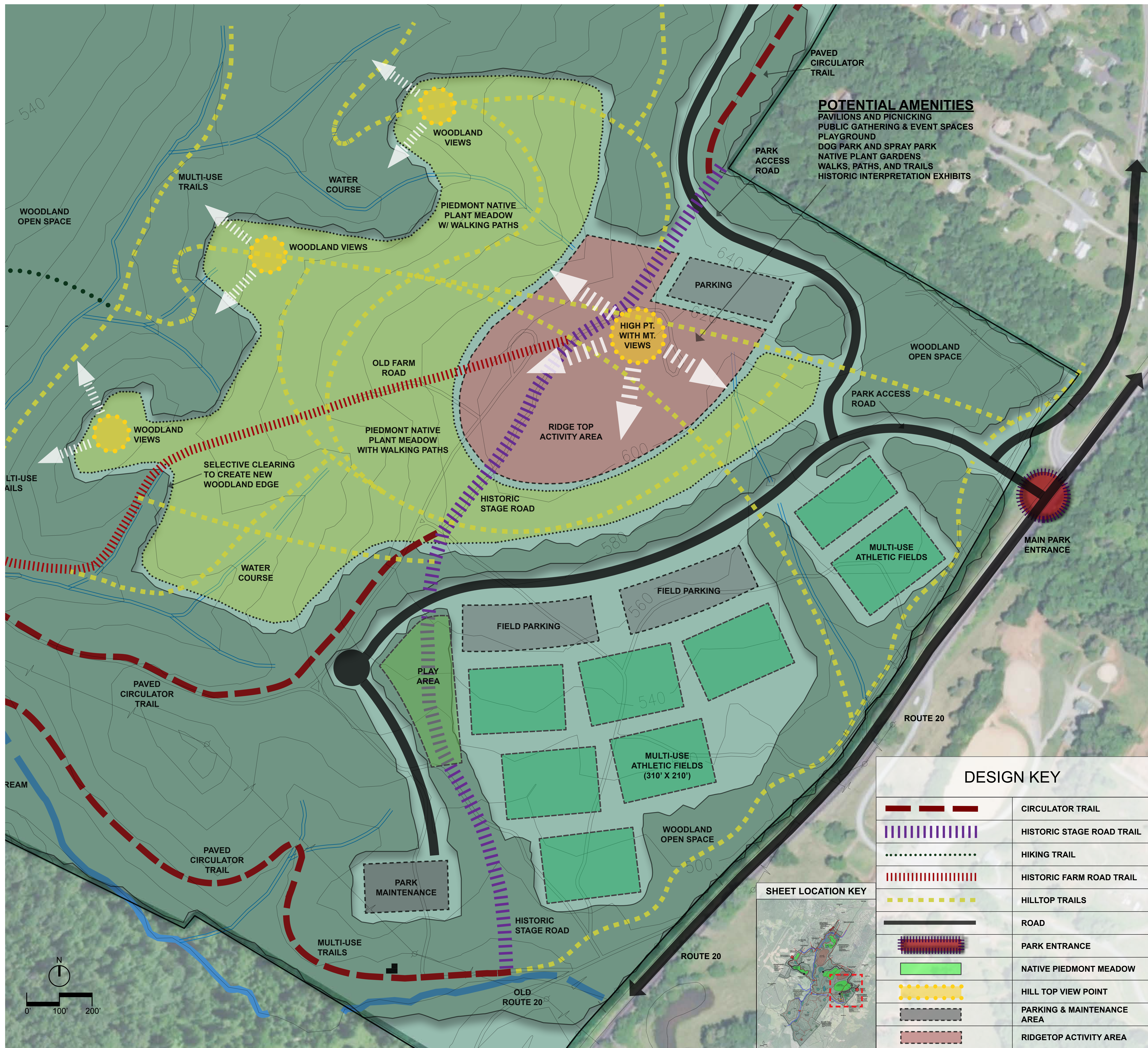
- INFORMAL PLAY LAWNS
- NATURE BASED PLAYGROUND
- WALKS & PATHS
- SHADE SHELTERS
- HISTORIC INTERPRETATION

MTN BIKE AREA PROGRAM ELEMENTS

- NOT FOR PEDESTRIAN USE
- "FLOW" TRAILS
- BUILT BY PARKS STAFF & LOCAL BIKE CLUB VOLUNTEERS

PROGRAM ELEMENTS

- SHELTERS
- PLAYGROUND
- DOG PARK
- INFORMAL PLAY LAWNS
- WALKS & PATHS
- BASKETBALL
- PARKING

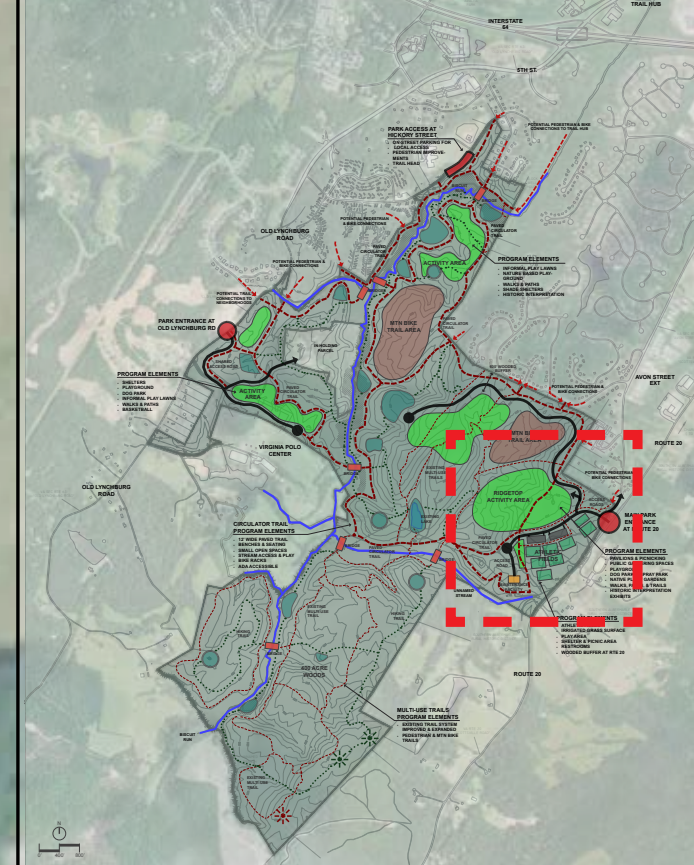


POTENTIAL AMENITIES
 PAVILIONS AND PICNICING
 PUBLIC GATHERING & EVENT SPACES
 PLAYGROUND
 DOG PARK AND SPRAY PARK
 NATIVE PLANT GARDENS
 WALKS, PATHS, AND TRAILS
 HISTORIC INTERPRETATION EXHIBITS

DESIGN KEY

	CIRCULATOR TRAIL
	HISTORIC STAGE ROAD TRAIL
	HIKING TRAIL
	HISTORIC FARM ROAD TRAIL
	HILLTOP TRAILS
	ROAD
	PARK ENTRANCE
	NATIVE PIEDMONT MEADOW
	HILL TOP VIEW POINT
	PARKING & MAINTENANCE AREA
	RIDGETOP ACTIVITY AREA








SHEET LOCATION KEY

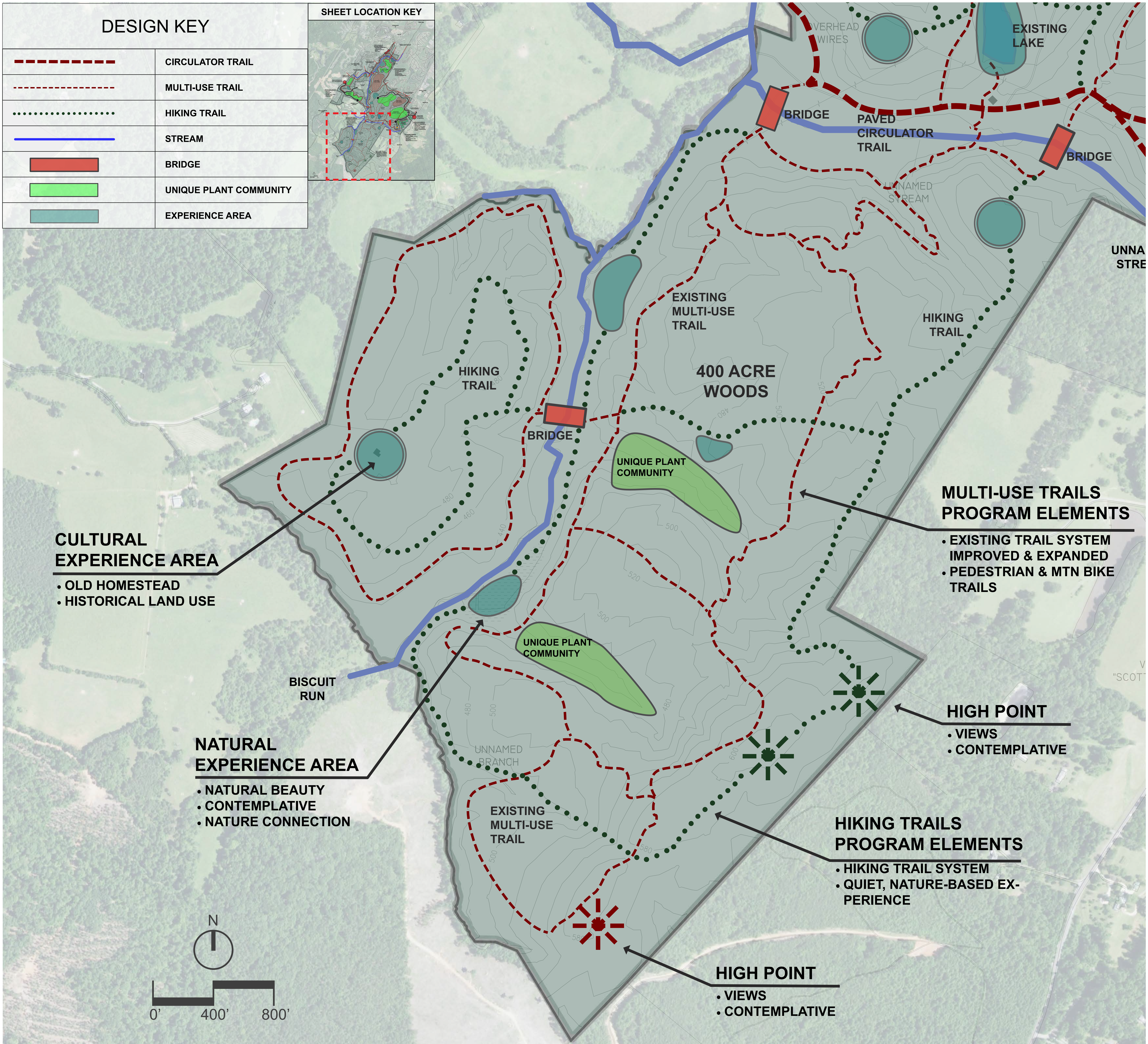
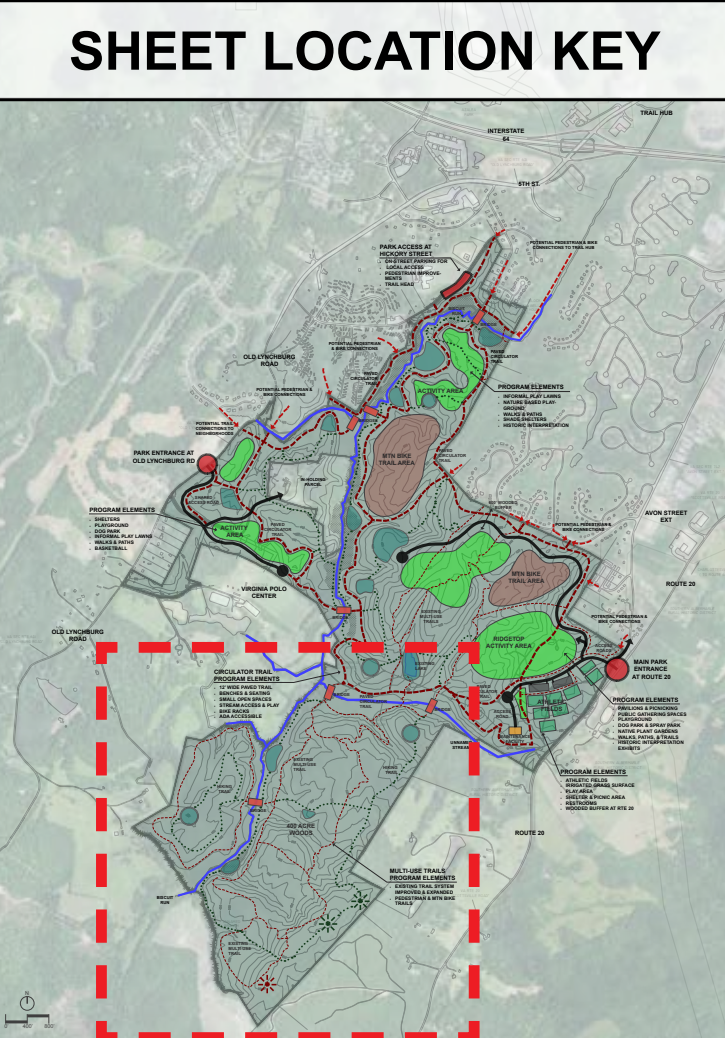


ROUTE 20 ACTIVITY AREAS
 BISCUIT RUN COUNTY PARK MASTER PLAN
 COUNTY OF ALBEMARLE, VIRGINIA
 MARCH 6, 2019

ANHOLD ASSOCIATES
 LANDSCAPE ARCHITECTURE
 8311 ROCKFISH GAP TURNPIKE
 GREENWOOD, VIRGINIA 22943
 434-882-3420 ANHOLDLA.COM

DESIGN KEY

	CIRCULATOR TRAIL
	MULTI-USE TRAIL
	HIKING TRAIL
	STREAM
	BRIDGE
	UNIQUE PLANT COMMUNITY
	EXPERIENCE AREA



CULTURAL EXPERIENCE AREA

- OLD HOMESTEAD
- HISTORICAL LAND USE

NATURAL EXPERIENCE AREA

- NATURAL BEAUTY
- CONTEMPLATIVE
- NATURE CONNECTION

MULTI-USE TRAILS PROGRAM ELEMENTS

- EXISTING TRAIL SYSTEM IMPROVED & EXPANDED
- PEDESTRIAN & MTN BIKE TRAILS

HIGH POINT

- VIEWS
- CONTEMPLATIVE

HIKING TRAILS PROGRAM ELEMENTS

- HIKING TRAIL SYSTEM
- QUIET, NATURE-BASED EXPERIENCE

HIGH POINT

- VIEWS
- CONTEMPLATIVE

