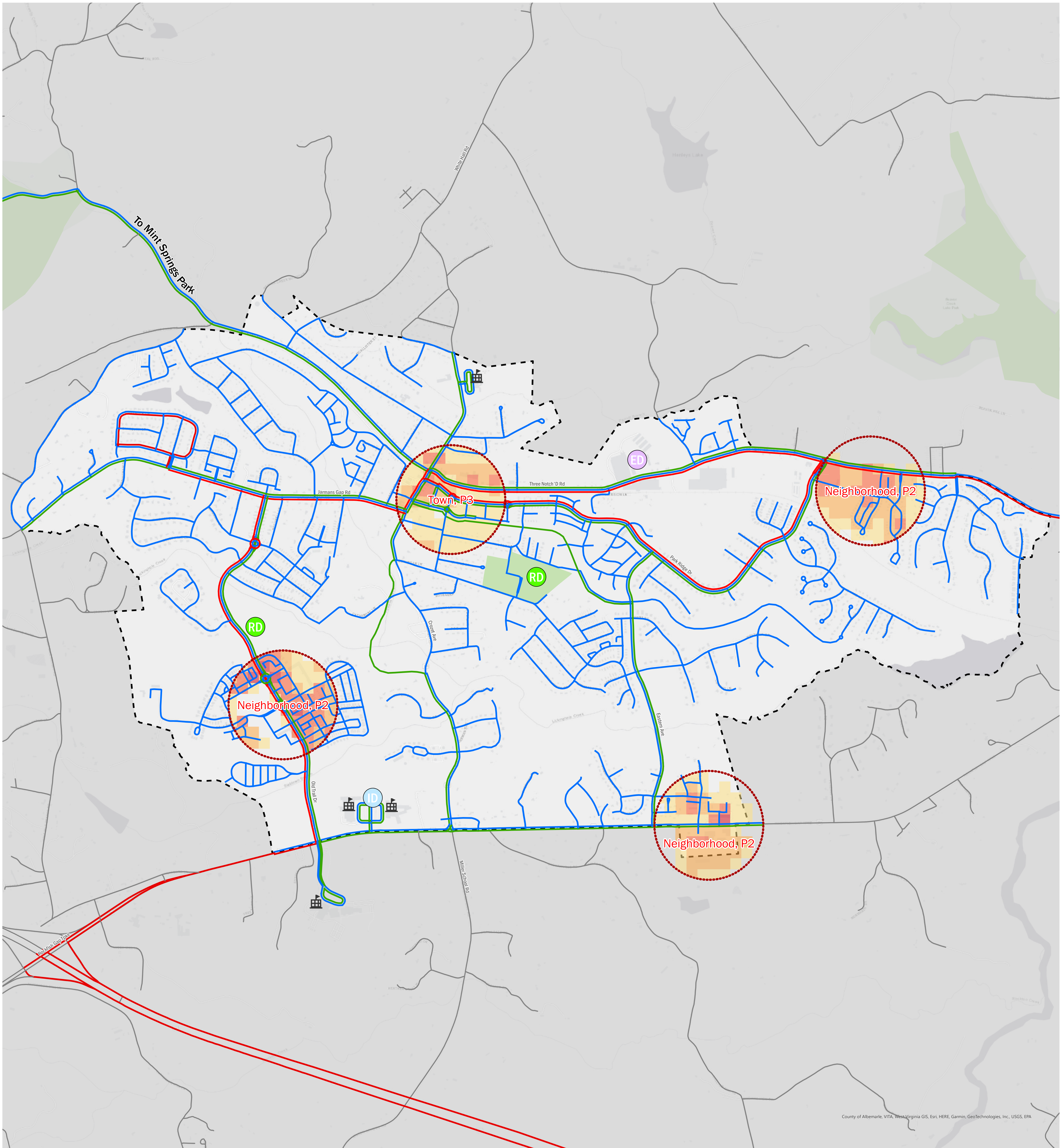



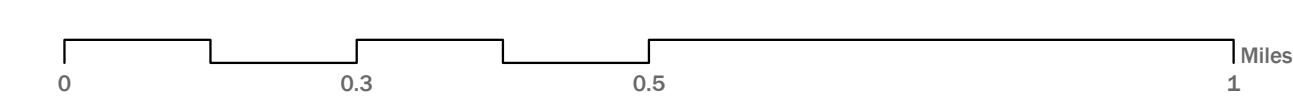
DRAFT Map for AC44

Crozet - Modal Emphasis



LEGEND

Existing Features		Activity Density
Development Areas/ Multimodal District	Employment District	Multimodal Centers
Roads	Institutional District	Current + Potential Activity Density
Modal Emphasis	Recreational District	T1 <=1
Pedestrian	Schools	T2 <=10
Transit	Parks	T3 <=25
Bicycle		T4 <=60
Pedestrian/Transit		T5 <=100
Pedestrian/Bicycle		T6 100+
Pedestrian/Transit/ Bicycle		
No Modal Emphasis		



NOTES:
 DRAFT OCTOBER 2023 - This is a draft map for public review and comment and does not represent finalized County policy.
 Activity Density is the sum total of people plus jobs per acre.
 The modal emphasis map shows a vision for 2044, it does not represent existing county facilities.