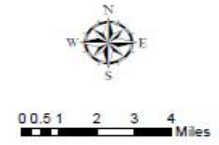
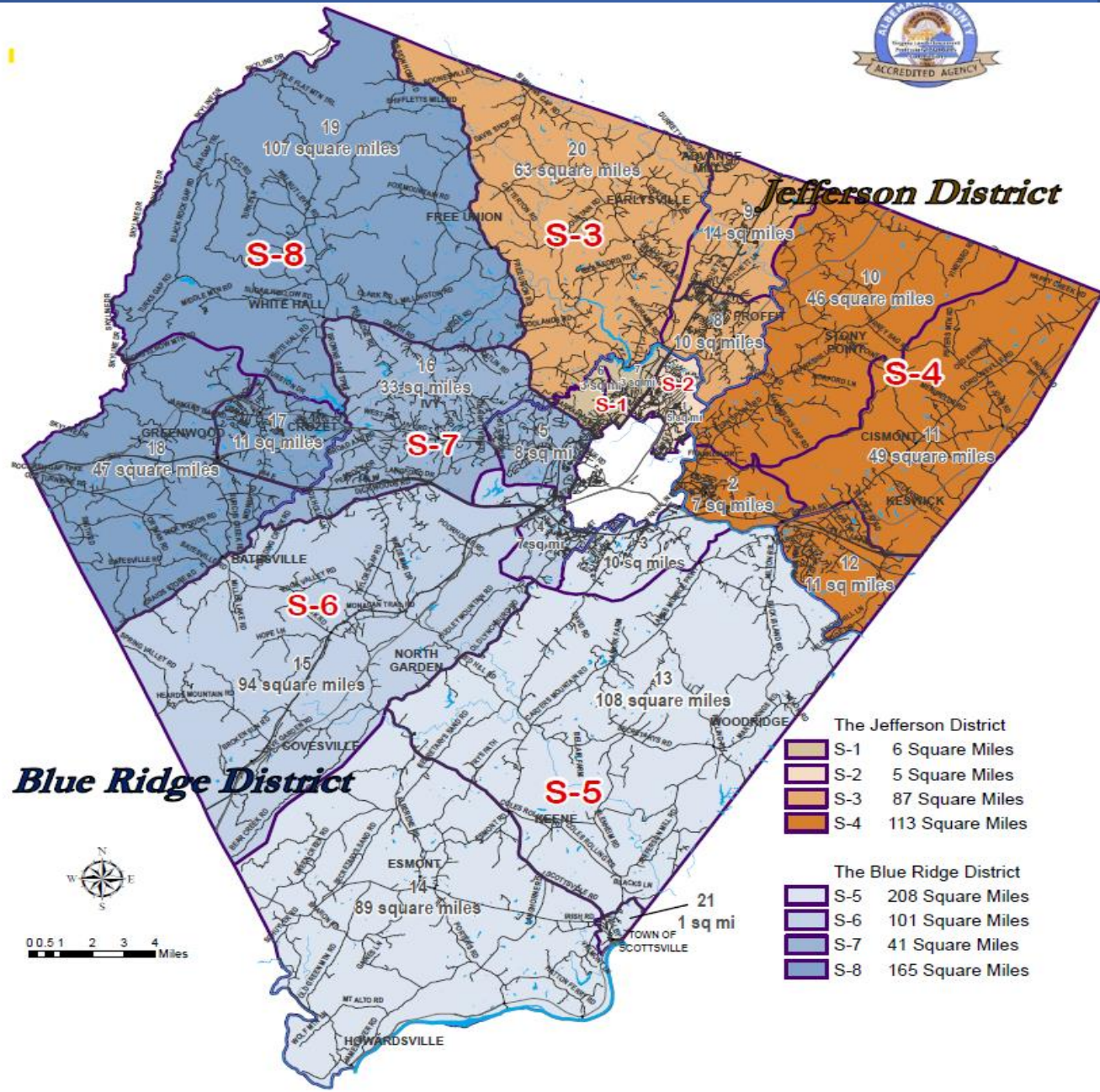


# CRIME STATISTICS

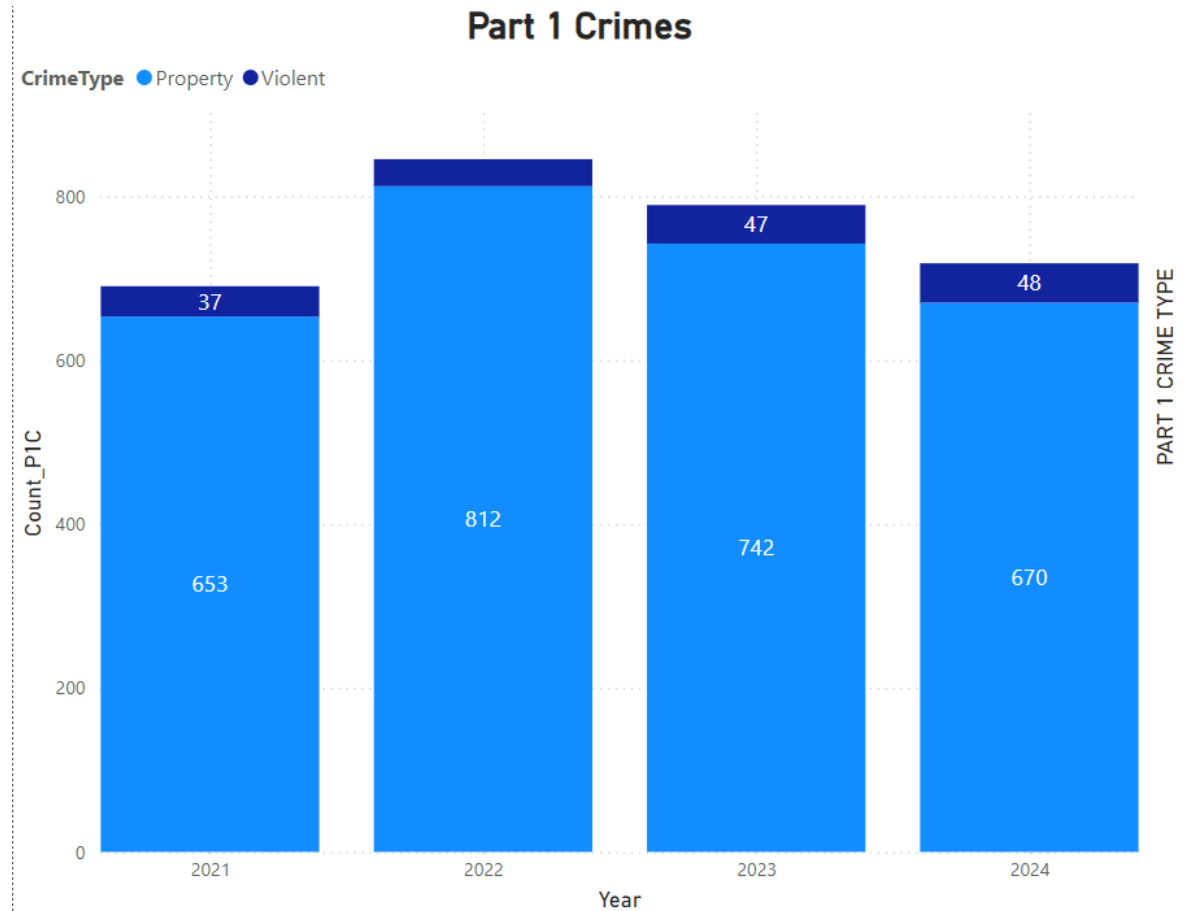
---

Part I Crime – Crime Trends

06/2023 - 06/2024



# COUNTY PART I CRIME



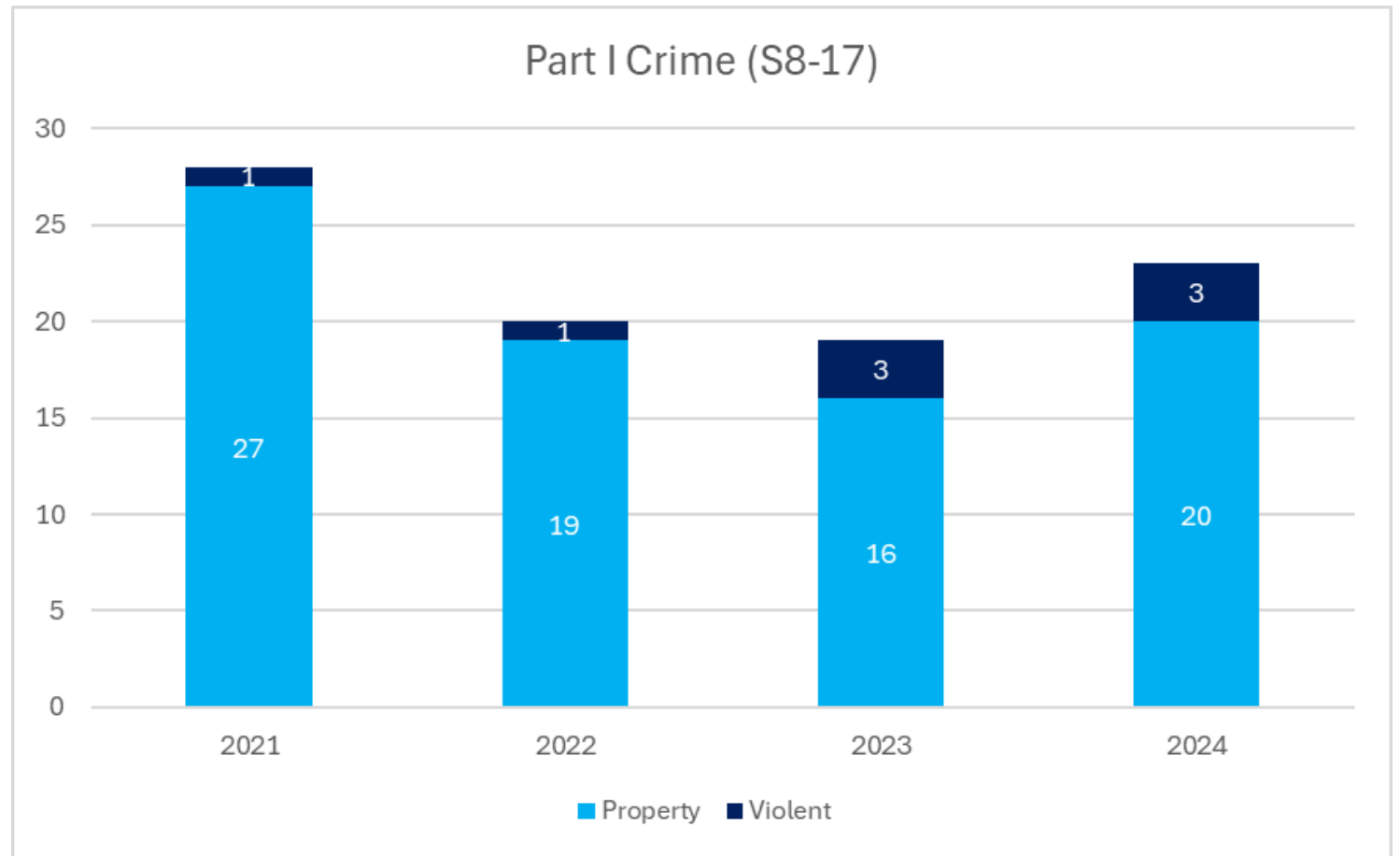
YTD 2024 has seen a decrease in Part I Crime compared to 2023 (9% decrease) and compared to the 3YA (7% decrease).

**There have been 48 cases of Violent Crime, 670 case of Property Crime.**

**There has been an increase of robberies, aggravated assaults, theft from buildings, and stolen motor vehicles in 2024.**

Trends seen throughout the County are primarily thefts from motor vehicles and stolen motor vehicles.

# CROZET PART I CRIME (S8-17)



YTD 2024 has seen a decrease in Part I Crime compared to 2023 (47% decrease) and compared to the 3YA (62% decrease).

**There have been 3 cases of Violent Crime, and 20 cases of Property Crime.**

Spree of theft from MV (6 case) seen on the night of March 10<sup>th</sup>.



# SPEED STUDY LOCATIONS CROZET

---

Stealth Stat & Speed Signs

06/2023 - 06/2024

# LOCATIONS

---

EASTERN AVE (2X) **AVG: 26.7MPH**

---

ROCKFISH GAP @ FAIRHILL (2X) **AVG: 54.3MPH**

---

1688 BUCK RD, 1515 BUCK RD, 1667 BUCK RD. **AVG:29.7MPH**

---

6400X HILLSBORO (2x) **AVG: 28.1MPH**

---

THREE NOTCH'D RD. **AVG 25.4MPH**

---

PARK RIDGE RD (2x) **AVG: 23.9MPH**

---

1100X CROZET AVE, CROZET AVE @ TABOR. **AVG: 27.8MPH**

---

HALF MILE BRANCH @ HILLSBORO. **AVG: 19.8MPH**

# ADDITIONAL INFORMATION

---

TRAFFIC UNIT HAS CONDUCTED **59** TRAFFIC RELATED  
EXTRA PATROLS IN THE CROZET AREA.

---

**15** SPEED STUDIES HAVE BEEN CONDUCTED

---

**7** GROUP ENFORCEMENT INITIATIVES

---

CURRENTLY HAVE SPEED STUDIES ONGOING ON  
HILLSBORO, HALF MILE BRANCH, JARMAN'S GAP &  
PARKSIDE VILLAGE

---

OVERALL AVERAGE OF SPEED IN 25MPH ZONES: **26.7MPH**

TICKETS /  
WARNINGS  
ALONG TOP  
ROADWAYS

	Tickets	Warnings	Total
Jarmans Gap	49	39	88
Rockfish Gap Turnpike	244	73	317
Park Road	3	0	3
Railroad Avenue	0	5	5
Three Notch'd Rd	70	46	116
Crozet Ave	25	20	45
Buck Rd	13	2	15
Hillsboro Lane	2	3	5
Total	406	188	594